

1529 WILSHIRE BOULEVARD
Santa Monica, CA 90403



RETAIL SPACE
FOR LEASE



RAFAEL PADILLA
310.395.2663 X102
RAFAEL@PARCOMMERCIAL.COM
LIC# 00960188

ARTHUR PETER
310.395.2663 X101
ARTHUR@PARCOMMERCIAL.COM
LIC# 01068613

Property Characteristics

1529 WILSHIRE BOULEVARD, Santa Monica, CA 90403

SIZE: Approximately 3,800 rentable square feet

RENT: \$4.75 per square foot per month, NNN
(NNN estimated to be \$0.76 per square foot per month)

TERM: 3 - 5 years

AVAILABLE: Immediately

PARKING: On site surface parking with public parking lot directly behind the building

- **Located on the Northwest corner of 16th and Wilshire**
- **Strong street identity**
- **28' of frontage on Wilshire Boulevard**
- **Heavy traffic counts in high income area**
- **Across from UCLA hospital and Target**



www.parcommercial.com

RAFAEL PADILLA
310.395.2663 X102
RAFAEL@PARCOMMERCIAL.COM
LIC# 00960188

ARTHUR PETER
310.395.2663 X101
ARTHUR@PARCOMMERCIAL.COM
LIC# 01068613

All information furnished is from sources deemed reliable and which we believe to be correct, but no representation or guarantee is given as to its accuracy and is subject to errors and omissions. All measurements are approximate and have not been verified by Broker. You are advised to conduct an independent investigation to verify all information.

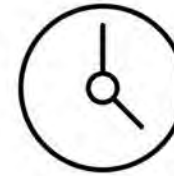
Demographics

1529 WILSHIRE BOULEVARD, Santa Monica, CA 90403

WITHIN 1 MILE




Housing Units
18,378
28.70% owner occupied



Estimated Population
37,309
2.55% growth 2010-2018
1.58% growth 2019-2023



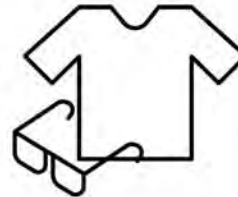
Median Home Value
\$966,787



Educational Attainment
60%
with college or higher degree



Average Household Income
\$116,834
45% earn more than \$100k



Apparel, Food/Entertainment & Services
\$284,295
2019 yearly consumer spending

POPULATION

	1-MILE RADIUS	3-MILE RADIUS	5-MILE RADIUS
2023 Projected Population	37,900	232,285	480,987
2019 Estimated Population	37,309	226,770	469,456
2010 Census Population	36,380	210,813	435,104
Growth 2019-2023	1.58%	2.43%	2.46%
Growth 2010-2019	2.55%	7.57%	7.90%

2019 ESTIMATED HOUSEHOLD INCOME \$50,000 +

\$50,000-\$74,999	15.35%	13.00%	13.29%
\$75,000-\$99,000	11.20%	11.12%	11.53%
\$100,000 +	45.01%	46.22%	45.33%

TOTAL	1-MILE RADIUS	3-MILE RADIUS	5-MILE RADIUS
2019 Estimated Average HH Income	\$116,834	\$122,950	\$122,278
2019 Estimated Households	18,378	110,656	217,480



www.parcommercial.com

RAFAEL PADILLA
310.395.2663 X102
RAFAEL@PARCOMMERCIAL.COM
LIC# 00960188

ARTHUR PETER
310.395.2663 X101
ARTHUR@PARCOMMERCIAL.COM
LIC# 01068613

All information furnished is from sources deemed reliable and which we believe to be correct, but no representation or guarantee is given as to its accuracy and is subject to errors and omissions. All measurements are approximate and have not been verified by Broker. You are advised to conduct an independent investigation to verify all information.

Neighborhood Highlights



SANTA MONICA

is a world-class shopping, dining and entertainment destination just a stone's throw from the Pacific Ocean. Over 6.5 million visitors a year come from around the globe to visit Santa Monica, named one of National Geographic's top ten beach cities in the world. Placing your business at the center of this dynamic community gives you access to nearly half a million residents within a 5-mile radius and nearly seven million visitors each year. Santa Monica is California luxury and California cool in one stunning, vibrant location.



www.parcommercial.com

RAFAEL PADILLA
 310.395.2663 X102
 RAFAEL@PARCOMMERCIAL.COM
 LIC# 00960188

ARTHUR PETER
 310.395.2663 X101
 ARTHUR@PARCOMMERCIAL.COM
 LIC# 01068613

All information furnished is from sources deemed reliable and which we believe to be correct, but no representation or guarantee is given as to its accuracy and is subject to errors and omissions. All measurements are approximate and have not been verified by Broker. You are advised to conduct an independent investigation to verify all information.